

# TRANSPORTATION SPARSITY

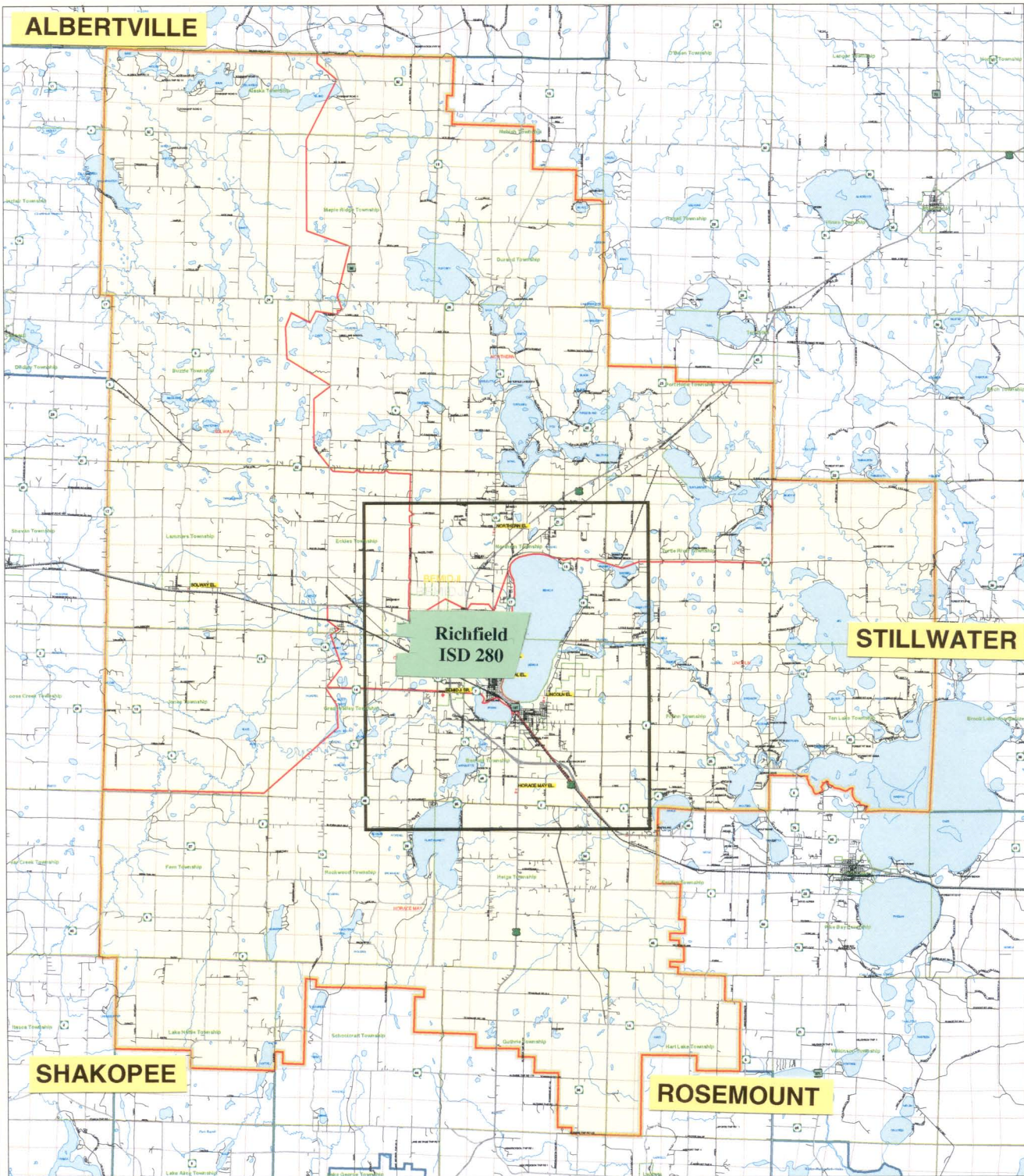
## Public School District Attendance Areas and Educational Facility Locations

Bemidji

School District Number 31



### ALBERTVILLE



### SHAKOPEE

### ROSEMOUNT

### STILLWATER

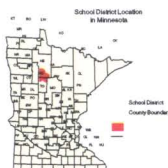
Richfield  
ISD 280

#### PUBLIC EDUCATIONAL FACILITIES OR PROGRAMS

- Elementary
- Middle/Junior
- High/Secondary
- Public School Attendance Area\*
- Elementary School Attendance Area **ISD**
- Middle School Attendance Area **MCD**
- High School Attendance Area **HS**
- Public School Districts\*
- ISD 31
- Other

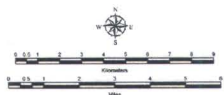
#### Other Features\*\*

- Interstate Highway
- U.S. Highway
- State Highway
- County Highway
- Road/Street
- Railroad
- Stream
- Lake/Pond
- Minor Civil Division\* (Fire, Township, Precinct, etc.)
- Other (see legend for details)



#### Data Sources:

- Land Manager Information Center
- U.S. Bureau of the Census (2010 Legislative GIS Color)
- Legislative GIS Color, 2010 (and School Districts)
- The Minnesota State GIS
- Open Street Map (OSM)



**PLEASE NOTE:** The school district boundary appearing on this map is a representation of the current district boundary. It is not necessarily the legal boundary of the district. For a legal determination of district boundaries, please contact the State of Minnesota Department of Education. For the most current and accurate information, please contact the State of Minnesota Department of Education. The State of Minnesota Department of Education is not responsible for any errors or omissions on this map. The State of Minnesota Department of Education is not responsible for any errors or omissions on this map. The State of Minnesota Department of Education is not responsible for any errors or omissions on this map.

**Liability Statement**  
The Minnesota Department of Education, Public Facilities Branch (PFB) does not warrant the accuracy or completeness of the information provided on this map. The information is provided for informational purposes only. The user assumes all liability for any errors or omissions on this map. The user assumes all liability for any errors or omissions on this map. The user assumes all liability for any errors or omissions on this map.

For further assistance with this map, contact:  
**Minnesota Department of Education**  
 State Office Building, Room 150  
 400 North State Street  
 St. Paul, MN 55155  
 Phone: (651) 296-2800  
 Fax: (651) 296-2802  
 Email: [public\\_facilities@doe.mn.gov](mailto:public_facilities@doe.mn.gov)

